






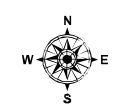
F:\m\1\AUSW00\ugis\61272_WillcoDes\m\p\m\GEO\Tech\proj\GIS\MXD\EXHIBIT\Projects_Road_Bond_Maps_UPDATED\20151119_P4_Gattis_School_at_Winterfield.mxd Date Saved: 11/19/2015



Roadway: Gattis Shool Road
Limits: Intersection of Gattis School Road and Winterfield
Proposed Improvements: Construct a new traffic signal
Submitted By: Williamson County

-  Proposed Project
-  River/Stream
-  Precinct Boundary
-  Park
-  City

1:6,000
1 inch = 500 feet



GATTIS SCHOOL ROAD AT WINTERFIELD DR

WILLIAMSON COUNTY

