





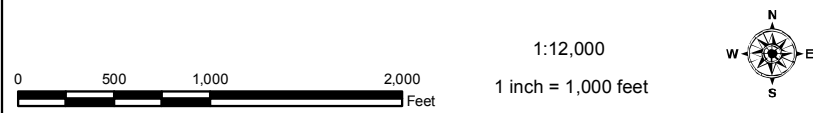




Roadway: CR 305 at IH 35
Limits: Intersection of IH 35 and CR 305
Proposed Improvements: Planning, environmental clearance, and ROW acquisition for a future six lane bridge
Submitted By: City of Jarrell

-  Proposed Project
-  Precinct Boundary
-  Park
-  City
-  County Boundary
-  River/Stream



Path: \\AUSW001\pubs\34275\WicGEC\Techprod\GIS\MXD\EXHIBIT\2013_Road_Bond_Committee_Map\PR_CR_305_at_IH_35.mxd Date Saved: 5/15/2013