









Roadway: Ronald Reagan Bridge
Limits: Intersection of IH 35 and Ronald Reagan Blvd
Proposed Improvements : Planning, environmental clearance, and ROW acquisition for a future six lane bridge
Submitted By: City of Jarrell

-  Proposed Project
-  Precinct Boundary
-  Park
-  City
-  River/Stream

Path: \\AUSWOOD\jobs\34275\WicogEC\Techprod\GIS\MXD\EXHIBIT\2013_Road_Bond_Committee_Mapset\2_Ronald_Reagan_at_35.mxd Date Saved: 8/15/2013



2013 CANDIDATE ROAD BOND PROJECT - RONALD REAGAN BLVD AT IH 35 PHASE 1

WILLIAMSON COUNTY

