WILLIAMSON COUNTY
PRECINCT MAP

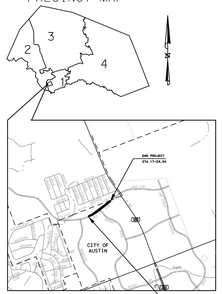

SCALE: NTS

ART CODE: 26,585 VPD
ART COUNT DATE: 2011
FUNCTIONAL CLASSIFICATION: URBAN ARTERIAL
DESIGN SPEED: 40 MPH
BUILDING FOOTPRINT: 1,000 FT. + 0.25 MILES
LANETS: WEST OF PECAN PARK BLVD TO
EAST OF PECAN PARK BLVD
DATE OF TOPOGRAPHIC INFORMATION: 04/23/2013

LAKELINE BLVD

PRELIMINARY SCHEMATIC
(RIGHT TURN LANES)
(ROLL 1 OF 1)

PREPARED BY:

Kimley-Horn and Associates, Inc.
FIRM NO. F-928

PRELIMINARY
NOT FOR CONSTRUCTION, BIDDING OR PERMITS
Kimley-Horn and Associates, Inc.
FIRST NAME
LAST NAME
DATE
2/26/2014

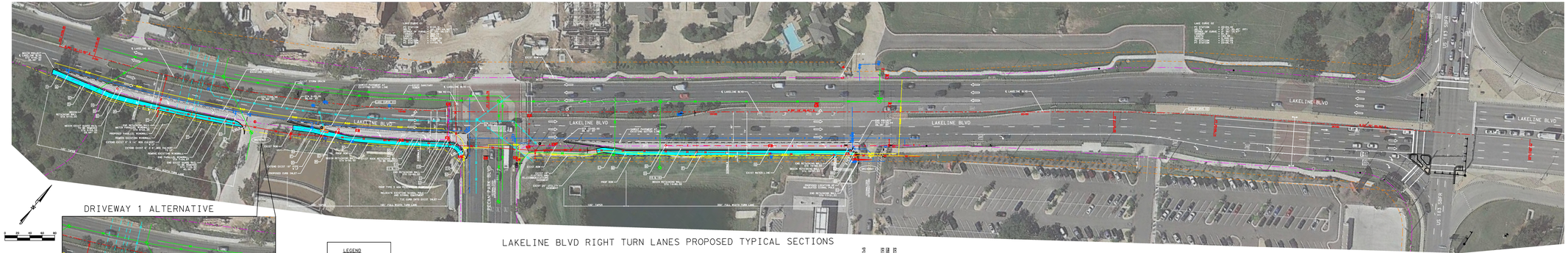

LEGEND

- PROPOSED PAVEMENT
- PROPOSED SIDEWALK
- GAS
- WATER
- SANITARY SEWER
- UNDERGROUND ELECTRIC
- FIBER OPTIC CABLE
- OVERHEAD ELECTRIC
- STORM SEWER

LAKELINE BLVD RIGHT TURN LANES PROPOSED TYPICAL SECTIONS

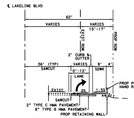

PROPOSED TURN LANE TYPICAL SECTION
LAKELINE BLVD
FROM STA 9+00.00 TO STA 17+56.56
** RETAINING WALL FROM STA 9+15.00 TO STA 6+22.26

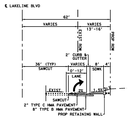

PROPOSED TURN LANE TYPICAL SECTION
LAKELINE BLVD
STA 9+20.00 TO STA 11+06.27
** RETAINING WALL FROM STA 9+60.00 TO STA 10+60.00

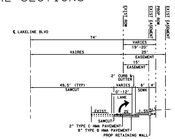

PROPOSED TURN LANE TYPICAL SECTION
LAKELINE BLVD
FROM STA 11+34.04
** RETAINING WALL FROM STA 14+80.00 TO STA 16+92.94
** RETAINING WALL FROM STA 16+91.84 TO STA 17+31.51

CONFLICT ID	CONFLICT DESCRIPTION	LOCATION	OFFSET
1	ELEVATION CHANGE	9+00.00	55.50' LT
2	ELEVATION CHANGE	9+25.00	55.50' LT
3	ELEVATION CHANGE	9+50.00	55.50' LT
4	ELEVATION CHANGE	9+75.00	55.50' LT
5	ELEVATION CHANGE	10+00.00	55.50' LT
6	ELEVATION CHANGE	10+25.00	55.50' LT
7	ELEVATION CHANGE	10+50.00	55.50' LT
8	ELEVATION CHANGE	10+75.00	55.50' LT
9	ELEVATION CHANGE	11+00.00	55.50' LT
10	ELEVATION CHANGE	11+25.00	55.50' LT
11	ELEVATION CHANGE	11+50.00	55.50' LT
12	ELEVATION CHANGE	11+75.00	55.50' LT
13	ELEVATION CHANGE	12+00.00	55.50' LT
14	ELEVATION CHANGE	12+25.00	55.50' LT
15	ELEVATION CHANGE	12+50.00	55.50' LT
16	ELEVATION CHANGE	12+75.00	55.50' LT
17	ELEVATION CHANGE	13+00.00	55.50' LT
18	ELEVATION CHANGE	13+25.00	55.50' LT
19	ELEVATION CHANGE	13+50.00	55.50' LT
20	ELEVATION CHANGE	13+75.00	55.50' LT
21	ELEVATION CHANGE	14+00.00	55.50' LT
22	ELEVATION CHANGE	14+25.00	55.50' LT
23	ELEVATION CHANGE	14+50.00	55.50' LT
24	ELEVATION CHANGE	14+75.00	55.50' LT
25	ELEVATION CHANGE	15+00.00	55.50' LT
26	ELEVATION CHANGE	15+25.00	55.50' LT
27	ELEVATION CHANGE	15+50.00	55.50' LT
28	ELEVATION CHANGE	15+75.00	55.50' LT
29	ELEVATION CHANGE	16+00.00	55.50' LT
30	SIGNAL POLE STANDPOINT	17+21.45	55.50' LT
31	SIGNAL POLE	17+28.55	55.50' LT

TREE ID	TYPE	STATION	OFFSET
1	LIVE OAK	9+78.14	55.50' LT
2	LIVE OAK	9+78.14	55.50' LT
3	LIVE OAK	9+78.14	55.50' LT
4	LIVE OAK	9+78.14	55.50' LT
5	LIVE OAK	9+78.14	55.50' LT
6	LIVE OAK	9+78.14	55.50' LT
7	LIVE OAK	9+78.14	55.50' LT
8	LIVE OAK	9+78.14	55.50' LT
9	LIVE OAK	9+78.14	55.50' LT
10	LIVE OAK	9+78.14	55.50' LT
11	LIVE OAK	9+78.14	55.50' LT
12	LIVE OAK	9+78.14	55.50' LT
13	LIVE OAK	9+78.14	55.50' LT
14	LIVE OAK	9+78.14	55.50' LT
15	LIVE OAK	9+78.14	55.50' LT
16	LIVE OAK	9+78.14	55.50' LT
17	LIVE OAK	9+78.14	55.50' LT
18	LIVE OAK	9+78.14	55.50' LT
19	LIVE OAK	9+78.14	55.50' LT
20	LIVE OAK	9+78.14	55.50' LT
21	LIVE OAK	9+78.14	55.50' LT
22	LIVE OAK	9+78.14	55.50' LT
23	LIVE OAK	9+78.14	55.50' LT
24	LIVE OAK	9+78.14	55.50' LT
25	LIVE OAK	9+78.14	55.50' LT
26	LIVE OAK	9+78.14	55.50' LT
27	LIVE OAK	9+78.14	55.50' LT
28	LIVE OAK	9+78.14	55.50' LT
29	LIVE OAK	9+78.14	55.50' LT
30	LIVE OAK	9+78.14	55.50' LT
31	LIVE OAK	9+78.14	55.50' LT

DATUM INFORMATION

1. THE COORDINATE COORDINATE SYSTEM USED IS NAD83-TEXAS CENTRAL ZONE SURFACE COORDINATES.
2. ALL DISTANCES ARE HORIZONTAL.
3. ALL DISTANCES AND COORDINATES SHOWN ARE GRID/SURFACE VALUES AND MAY BE CONVERTED TO GEOID VALUES BY MULTIPLYING BY A COMBINED SCALE FACTOR OF 0.9999987625.

CONTROL POINT #1
1/2" IRON ROD WITH "BLUE PLASTIC CAP STAMPED "KHA" SET
LOCATED 20' LEFT OF LAKELINE BLVD. APPROXIMATELY 1,000' NORTHWEST OF LAKELINE BLVD. & PECAN PARK BLVD.
ELEVATION: 836.90'
STA 17+00.00, 55.00' LT

CONTROL POINT #2
1/2" IRON ROD WITH "BLUE PLASTIC CAP STAMPED "KHA" SET
LOCATED 20' RIGHT OF LAKELINE BLVD. APPROXIMATELY 1,000' NORTHWEST OF LAKELINE BLVD. & PECAN PARK BLVD.
ELEVATION: 836.90'
STA 17+00.00, 55.00' LT

CONTROL POINT #3
1/2" IRON ROD WITH "BLUE PLASTIC CAP STAMPED "KHA" SET
LOCATED 20' RIGHT OF LAKELINE BLVD. APPROXIMATELY 1,000' NORTHWEST OF LAKELINE BLVD. & PECAN PARK BLVD.
ELEVATION: 836.90'
STA 17+00.00, 55.00' LT

N

0 20 40 60 80

G:\068501504\Lakeline Turn Lanes\Design\LTLschem01.dgn 10:38:19 AM